










# Map A: 100 Years Ago

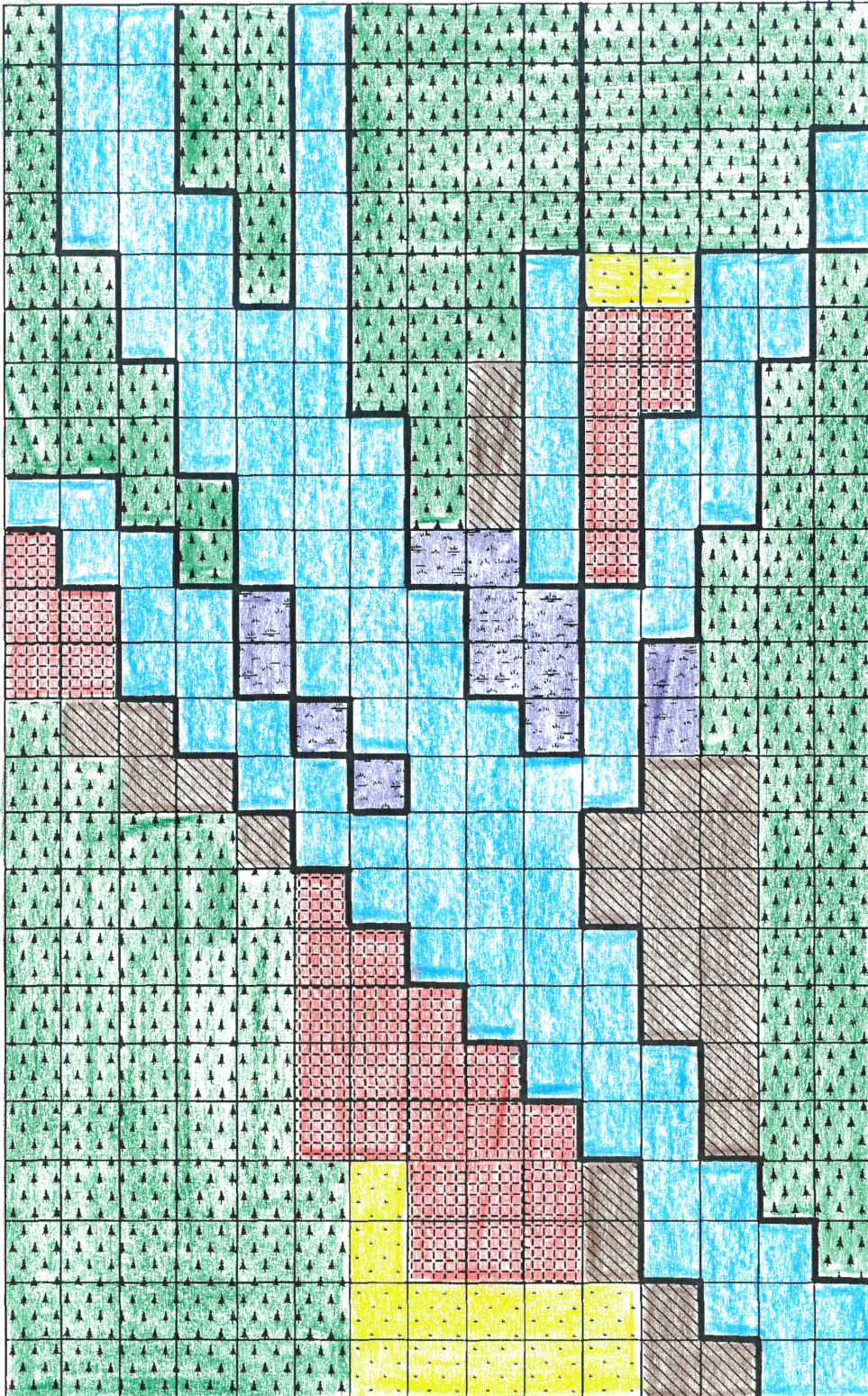


### KEY





-  FOREST
-  GRASSLANDS
-  WETLANDS
-  RESIDENTIAL
-  AGRICULTURAL
-  STREAM



# Map B: 50 Years Ago

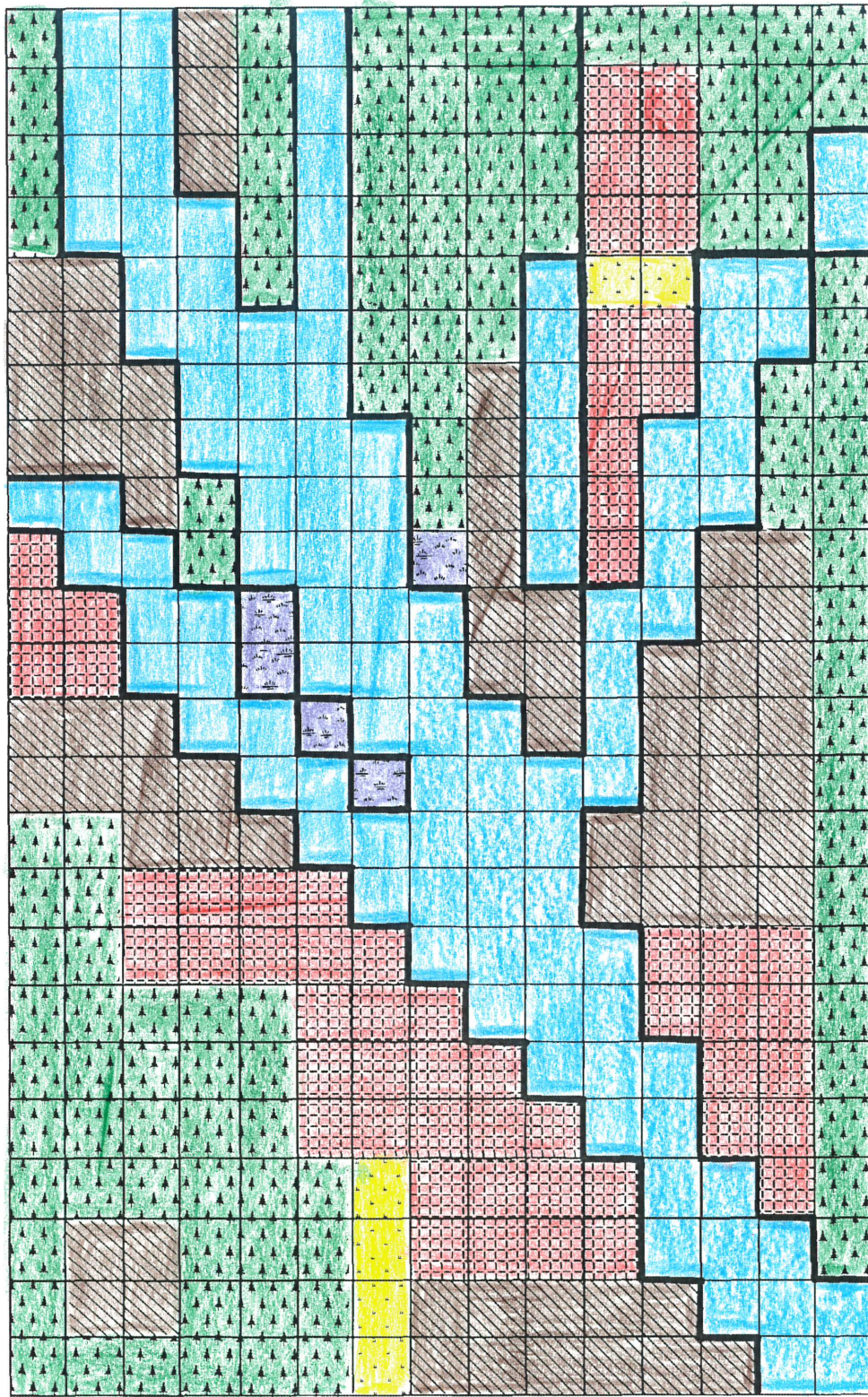


### KEY

-  FOREST
-  GRASSLANDS
-  WETLANDS
-  RESIDENTIAL
-  AGRICULTURAL
-  STREAM



# Map C: Present



### KEY

	FOREST
	GRASSLANDS
	WETLANDS
	RESIDENTIAL
	AGRICULTURAL
	STREAM